City of Dover, DE 2019 Comprehensive Plan

File: M:\PS_DATA\2018_Comp_Plan_Draft_Maps\Comp_Plan 2018_FINAL_MXDS\Map 6-1A Historic Resources Map.mxd

Map 6-1A: Historic Resources - Downtown Area

As Adopted on January 13, 2020

0 500 1,000 Feet

LEGEND

- Dover Boundary
- Parcels
- Roads
- Hydrology
- Water Bodies
- National Register Locations
- City of Dover Historic District

National Register Districts

- Victorian Dover Historic District
- Dover Green Historic District

0 2,000 4,000 Feet

Inset Map

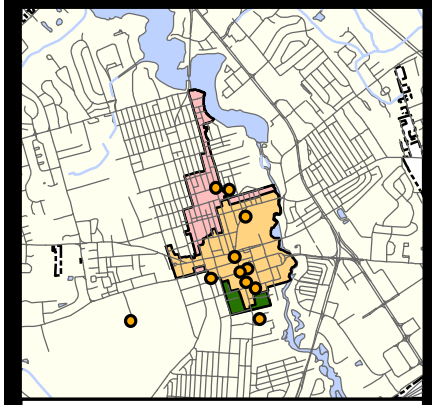

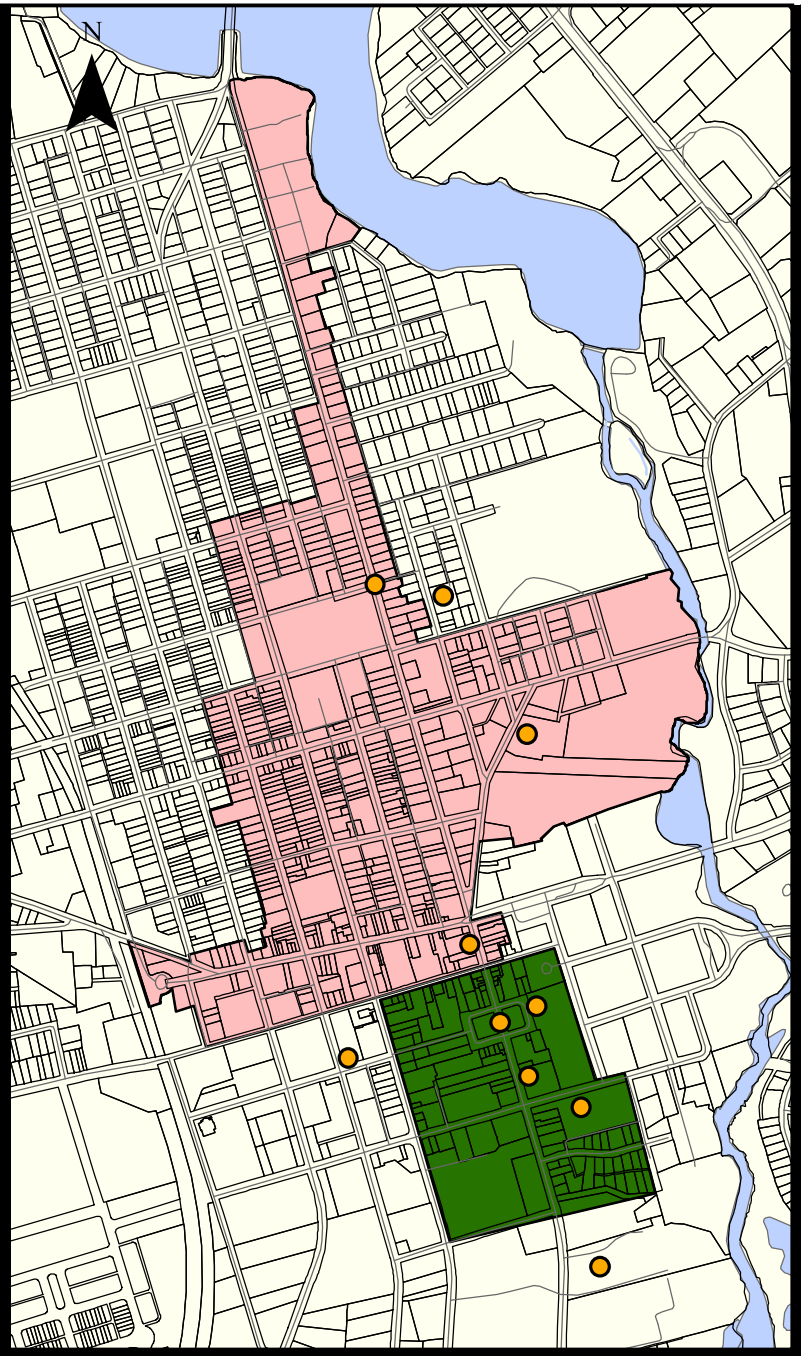

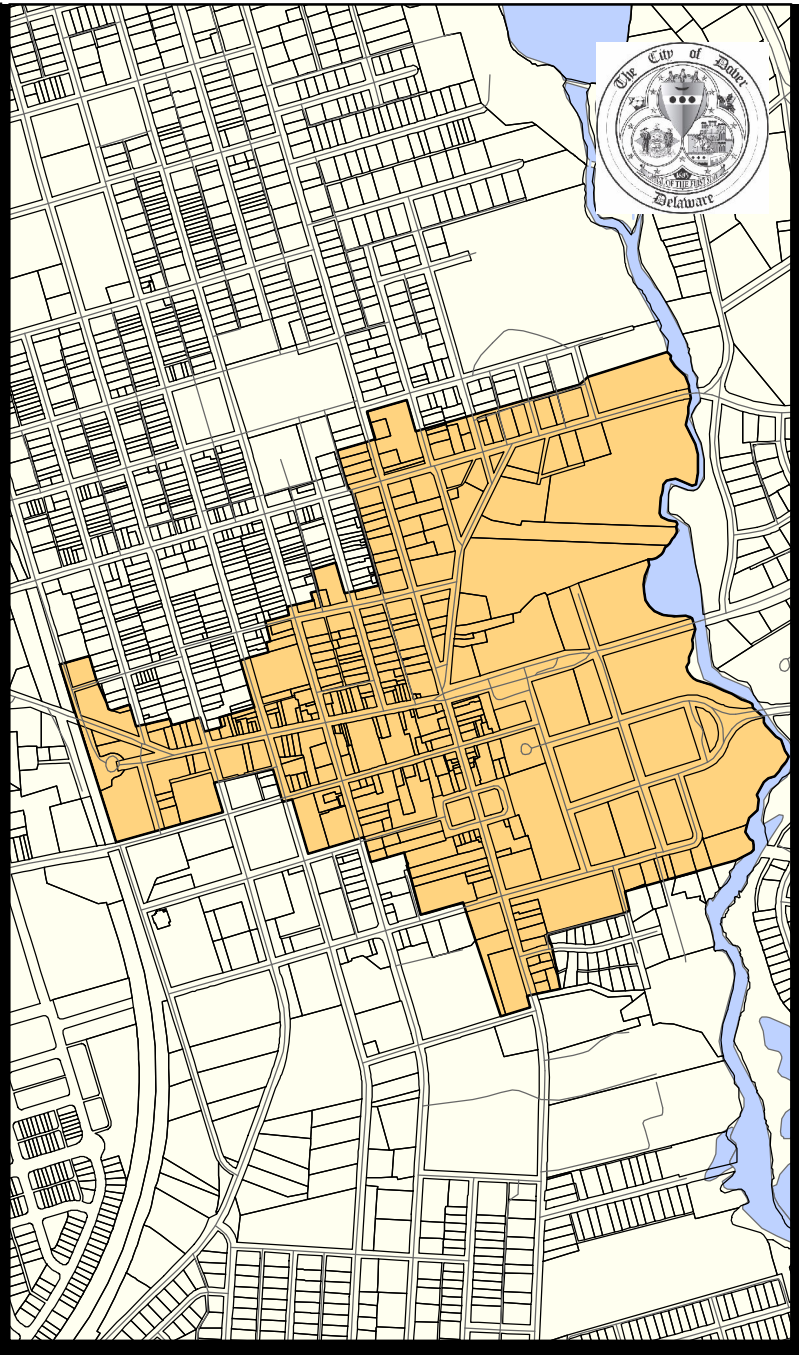

PAPER MAP DISCLAIMER:

By acceptance of this map material you agree to the following: This map material is made available by the City of Dover, Delaware as a public service. The material is for reference purposes only, and the City makes no warranty, re presentation, or guaranty as to the accuracy of the material, including its accuracy, availability, use, and misuse. In no event shall the City be liable for any direct or indirect damages suffered by the Recipient or others arising from any inadequacies of the digital data or the Recipient's use of this data. The material is in the public domain and may be copied without permission. Citation to the source would be appreciated. Any errors or omissions in the material should be reported to the City of Dover, Delaware's Public Works GIS Division.